





















## Traffic Signs Test 1

Name.....

Total marks.....













1		<input type="checkbox"/> Horse riders only <input type="checkbox"/> Accompanied horses crossing <input type="checkbox"/> No horse riding	11		<input type="checkbox"/> Buses & taxis turning <input type="checkbox"/> One-way system <input type="checkbox"/> Mini roundabout
2		<input type="checkbox"/> No stopping <input type="checkbox"/> No waiting <input type="checkbox"/> No entry	12		<input type="checkbox"/> No cycling <input type="checkbox"/> Cyclists only <input type="checkbox"/> Route for cyclists
3		<input type="checkbox"/> Mini roundabout <input type="checkbox"/> Roundabout ahead <input type="checkbox"/> Tunnel ahead	13		<input type="checkbox"/> Direction to airport <input type="checkbox"/> Low flying aircraft <input type="checkbox"/> Aircraft crossing ahead
4		<input type="checkbox"/> No bridges <input type="checkbox"/> End of motorway <input type="checkbox"/> Dual carriageway ends	14		<input type="checkbox"/> Level crossing with barrier <input type="checkbox"/> Quayside or river bank <input type="checkbox"/> Opening or swing bridge
5		<input type="checkbox"/> Pass either side <input type="checkbox"/> Centre lane closed <input type="checkbox"/> Drive between lines	15		<input type="checkbox"/> No entry <input type="checkbox"/> Sharp left bend <input type="checkbox"/> No left turn
6		<input type="checkbox"/> Lane closed <input type="checkbox"/> No through road <input type="checkbox"/> Hazardous 'T' junction	16		<input type="checkbox"/> Max 20 limit with traffic calming <input type="checkbox"/> Minimum speed limit <input type="checkbox"/> 20 cars only parking zone
7		<input type="checkbox"/> Series of bends <input type="checkbox"/> Double bend <input type="checkbox"/> Slip road	17		<input type="checkbox"/> Bus station on right <input type="checkbox"/> Contra-flow bus lane <input type="checkbox"/> With-flow bus lane
8		<input type="checkbox"/> Road narrows <input type="checkbox"/> Height limit <input type="checkbox"/> No vehicles over width shown	18		<input type="checkbox"/> Two-way traffic <input type="checkbox"/> Dangerous junction ahead <input type="checkbox"/> Two-way traffic crosses one-way street









9		<input type="checkbox"/> Cycle Route Ahead <input type="checkbox"/> Give way to cyclists <input type="checkbox"/> No Cycling	19		<input type="checkbox"/> No left turn <input type="checkbox"/> One-way only <input type="checkbox"/> Turn left ahead
10		<input type="checkbox"/> Level Crossing without barrier or gate <input type="checkbox"/> Steam Railway Ahead <input type="checkbox"/> Beware of trains  B.M. 2010	20		<input type="checkbox"/> End of clearway <input type="checkbox"/> End of restricted parking area <input type="checkbox"/> End of speed restriction

## Traffic Signs Test 2

Name.....

Total marks.....

1		<input type="checkbox"/> Ahead only <input type="checkbox"/> Single file traffic <input type="checkbox"/> One way	11		<input type="checkbox"/> Sharp deviation <input type="checkbox"/> Count down markers <input type="checkbox"/> Turn left one-way
2		<input type="checkbox"/> Minimum speed limit <input type="checkbox"/> Maximum speed limit <input type="checkbox"/> Max. speed for lorries	12		<input type="checkbox"/> Cyclists prohibited <input type="checkbox"/> Cyclists turn left <input type="checkbox"/> Route for cyclists only
3		<input type="checkbox"/> No motor vehicles <input type="checkbox"/> Vehicles crossing <input type="checkbox"/> Cars & motorcycles Prohibited	13		<input type="checkbox"/> Pedestrian crossing ahead <input type="checkbox"/> Footpath only <input type="checkbox"/> Footpath ends
4		<input type="checkbox"/> Accident ahead <input type="checkbox"/> Slippery road <input type="checkbox"/> Loose surface	14		<input type="checkbox"/> End of dual carriageway <input type="checkbox"/> Two-way traffic ahead <input type="checkbox"/> No overtaking
5		<input type="checkbox"/> Single file ahead <input type="checkbox"/> One-way traffic <input type="checkbox"/> Motorway direction sign	15		<input type="checkbox"/> National speed limit <input type="checkbox"/> No waiting <input type="checkbox"/> No entry
6		<input type="checkbox"/> Uneven road <input type="checkbox"/> Hilly area ahead <input type="checkbox"/> Hump back bridges	16		<input type="checkbox"/> No stopping <input type="checkbox"/> No waiting <input type="checkbox"/> No parking

7	 <ul style="list-style-type: none"> <li>___ Road narrows from both sides</li> <li>___ End of dual carriageway</li> <li>___ Narrow bridge</li> </ul>	17	 <ul style="list-style-type: none"> <li>___ No vehicles</li> <li>___ No entry</li> <li>___ One-way street</li> </ul>
8	 <ul style="list-style-type: none"> <li>___ 'T' junction</li> <li>___ Bend to right</li> <li>___ Turn right ahead</li> </ul>	18	 <ul style="list-style-type: none"> <li>___ Minimum speed limit</li> <li>___ Minimum speed limit ends</li> <li>___ Weight limit ends</li> </ul>
9	 <ul style="list-style-type: none"> <li>___ Falling or fallen rocks</li> <li>___ Loose chippings</li> <li>___ Muddy or slippery surface</li> </ul>	19	 <ul style="list-style-type: none"> <li>___ Width limit ahead</li> <li>___ No vehicle over height shown</li> <li>___ Low power cables</li> </ul>
10	 <ul style="list-style-type: none"> <li>___ Quayside or riverbank</li> <li>___ Swing bridge</li> <li>___ Deep ford</li> </ul>	20	 <ul style="list-style-type: none"> <li>___ Ancient Monument</li> <li>___ Accident black spot</li> <li>___ Tunnel ahead</li> </ul>

B.M.2010